



Legislation Text

---

File #: Res 1666-2021, Version: \*

---

**THE COUNCIL OF THE CITY OF NEW YORK  
RESOLUTION NO. 1666**

**Resolution approving with modifications the decision of the City Planning Commission on Application No. N 200343 ZRK, for an amendment of the text of the Zoning Resolution (Preconsidered L.U. No. 763).**

**By Council Members Salamanca and Moya**

WHEREAS, Suydam, Inc. and 3210 Willoughby, LLC, filed an application pursuant to Section 201 of the New York City Charter, for an amendment of the text of the zoning resolution of the City of New York, modifying Article XII, Chapter 3 (Special Mixed Use District) for the purpose of establishing a new Special Mixed Use District and modifying APPENDIX F for the purpose of establishing a Mandatory Inclusionary Housing area, which in conjunction with the related action would facilitate the development of a nine-story, 81,720-square-foot residential building with 95 affordable dwelling units at 1250 Willoughby Avenue and a 14,052-square-foot enlargement of an existing four-story industrial building at 349 Suydam Street in the Bushwick neighborhood of Brooklyn Community District 4 (Application No. N 200343 ZRK) (the “Application”);

WHEREAS, the City Planning Commission filed with the Council on April 2, 2021, its decision dated March 17, 2021 (the “Decision”), on the Application;

WHEREAS, the Application is related to applications C 200326 ZSK (L.U. No. 753), a special permit pursuant to Zoning Resolution (ZR) Section 74-533 to reduce parking to facilitate affordable housing and C 200344 ZMK (L.U. No. 754), a zoning map amendment to change an M1-1 zoning district to R7D/M1-5, M1-5, and R6 zoning districts and to map a Special Mixed Use District (MX-21);

WHEREAS, the Decision is subject to review and action by the Council pursuant to Section 197-d of the City Charter;

WHEREAS, upon due notice, the Council held a public hearing on the Decision and Application on April 5, 2021;

WHEREAS, the Council has considered the land use implications and other policy issues relating to the Decision and Application; and

WHEREAS, the Council has considered the relevant environmental issues, including the negative declaration issued November 2<sup>nd</sup>, 2020 (CEQR No. 18DCP177K) (the “Negative Declaration”).

**RESOLVED:**

The Council finds that the action described herein will have no significant impact on the environment as

set forth in the Negative Declaration.

Pursuant to Sections 197-d and 200 of the City Charter and on the basis of the Decision and Application, and based on the environmental determination and consideration described in the report, N 200343 ZRK, incorporated by reference herein, and the record before the Council, the Council approves the Decision of the City Planning Commission with the following modifications:

Matter underlined is new, to be added;  
Matter ~~struck-out~~ is to be deleted;  
Matter double struck out is old, deleted by the City Council;  
Matter double-underlined is new, added by the City Council

Matter within # # is defined in Section 12-10;

\* \* \* indicates where unchanged text appears in the Zoning Resolution

## ARTICLE XII SPECIAL PURPOSE DISTRICTS

### Chapter 3 Special Mixed Use District

\* \* \*

#### 123-60 SPECIAL BULK REGULATIONS

\* \* \*

#### 123-63 Maximum Floor Area Ratio and Lot Coverage Requirements for Zoning Lots Containing Only Residential Buildings in R6, R7, R8 and R9 Districts

\* \* \*

| #Special Mixed Use District#            | Designated #Residence District# |
|---|---------------------------------|
| MX-1 - Community District 1, The Bronx  | R6A R7D                         |
| MX 2 - Community District 2, Brooklyn   | R7A R8A R8X                     |
| MX 4 - Community District 3, Brooklyn   | R6A                             |
| MX 8 - Community District 1, Brooklyn   | R6 R6A R6B R7A                  |
| MX 11 - Community District 6, Brooklyn  | R7-2                            |
| MX 13 - Community District 1, The Bronx | R6A R7A R7X R8A                 |

|  |                 |
|--|-----------------|
| MX 14 - Community District 6, The Bronx        | R7A R7X         |
| MX 16 - Community Districts 5 and 16, Brooklyn | R6A R7A R7D R8A |
| MX 18 - Community District 1, The Bronx        | R7X             |
| MX 20 - Community District 8, Brooklyn         | R7A             |
| MX 21 - Community District 4, Brooklyn         | R7D             |

\* \* \*

**123-90  
SPECIAL MIXED USE DISTRICTS SPECIFIED**

The #Special Mixed Use District# is mapped in the following areas:

\* \* \*

#Special Mixed Use District# - 20: (5/8/19)  
Crown Heights West, Brooklyn

The #Special Mixed Use District# - 20 is established in Crown Heights West in Brooklyn as indicated on the #zoning maps#.

#Special Mixed Use District# - 21: [date of adoption]

Bushwick, Brooklyn

The #Special Mixed Use District# - 21 is established in Bushwick in Brooklyn as indicated on the #zoning maps#.

\* \* \*

**APPENDIX F**

**INCLUSIONARY HOUSING DESIGNATED AREAS AND MANDATORY INCLUSIONARY HOUSING AREAS**

\* \* \*

**BROOKLYN**

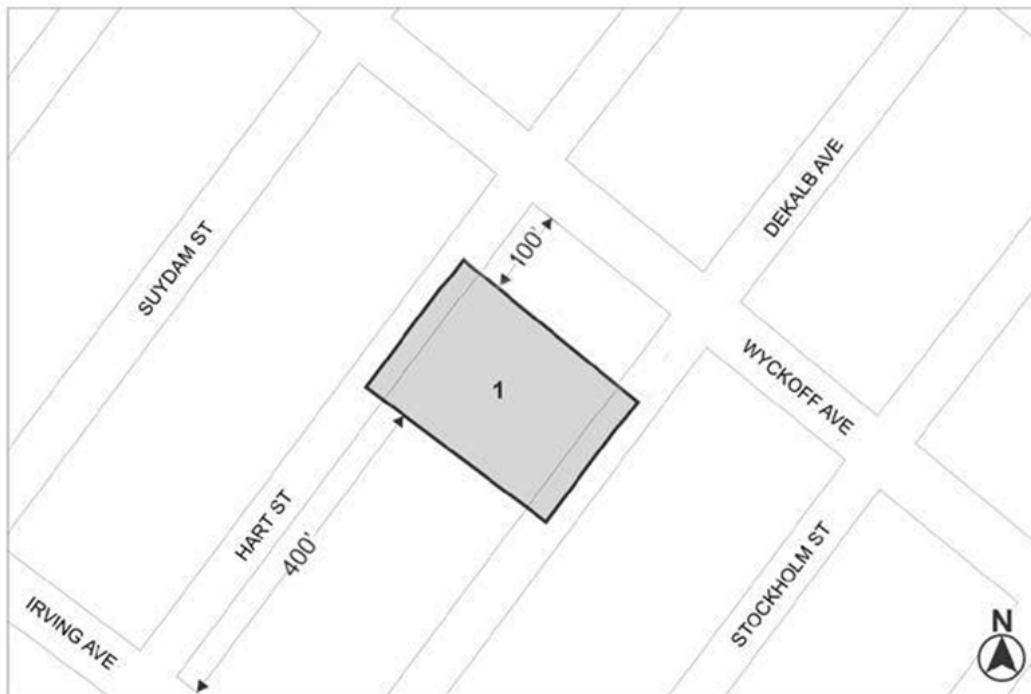
\* \* \*


**Brooklyn Community District 4**

\* \* \*

Map 1 - (9/12/18) [date of adoption]

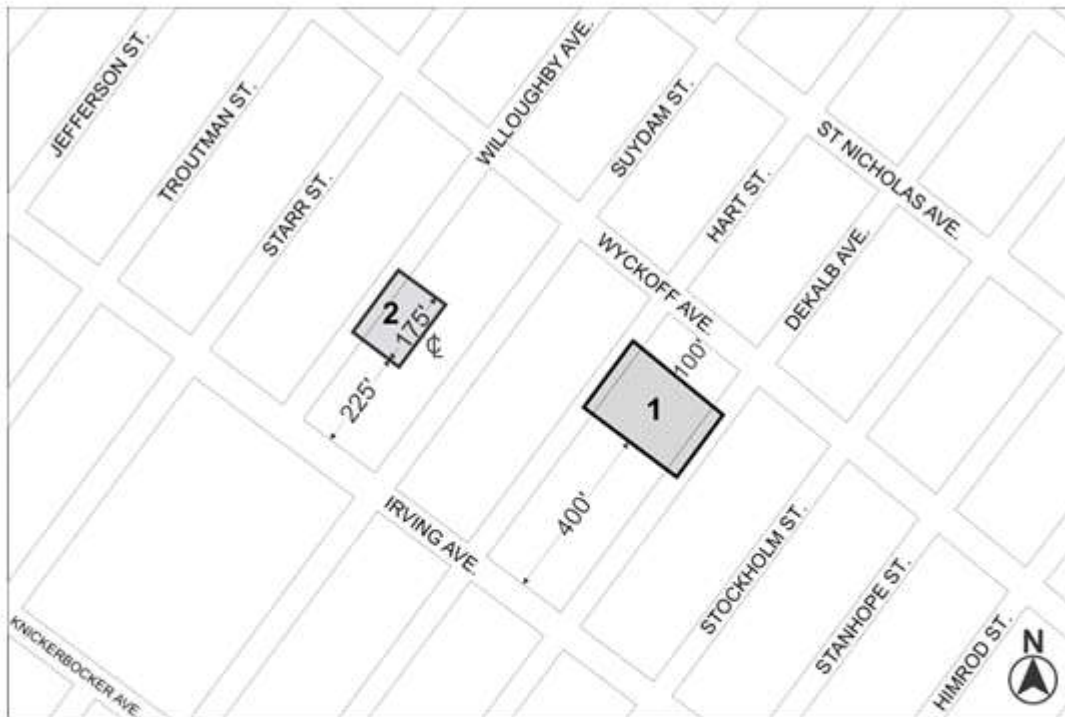
[EXISTING]




 Mandatory Inclusionary Housing Program Area see Section 23-154(d)(3)  
Area 1 — 9/12/18 MIH Program Option 1 and Deep Affordability Option

\* \* \*

[PROPOSED]



-  Mandatory Inclusionary Housing Area *see Section 23-154(d)(3)*
- Area 1 — 9/12/18 — MIH Program Option 1 and Deep Affordability Option
- Area 2 — [date of adoption] — MIH Program Option 1 and ~~Option 2~~ Deep Affordability Option

Portion of Community District 4, Brooklyn

\* \* \*

Adopted.

Office of the City Clerk, }  
The City of New York, } ss.:

I hereby certify that the foregoing is a true copy of a Resolution passed by The Council of The City of New York on May 27, 2021, on file in this office.

City Clerk, Clerk of The Council