



COUNCIL OF THE CITY OF NEW YORK

CALENDAR

OF

THE LAND USE COMMITTEE

FOR THE WEEK OF DECEMBER 9 - DECEMBER 13, 2013

LEROY G. COMRIE, *Chair*, Land Use Committee

MARK WEPRIN, *Chair*, Subcommittee on Zoning and Franchises

BRAD LANDER, *Chair*, Subcommittee on Landmarks, Public Siting
and Maritime Uses

STEPHEN LEVIN, *Chair*, Subcommittee on Planning, Dispositions
and Concessions

<http://legistar.council.nyc.gov/Calendar.aspx>

SUBCOMMITTEE ON ZONING AND FRANCHISES

The Subcommittee on Zoning and Franchises will hold a public hearing on the following matters in the **Council Committee Room, 250 Broadway, 16th Floor**, New York City, New York 10007, commencing at **9:30 A.M. on Tuesday, December 10, 2013:**

PRECONSIDERED L.U. NO. OZONE PARK REZONING

QUEENS CB's - 9 & 10

C 140079 ZMQ

Application by the New York City Department of City Planning pursuant to Section 197-c and 201 of the New York City Charter for an amendment of the Zoning Map, Section Nos. 18a, 18b, 18c and 18d, to rezone all or portions of approximately 530 blocks in Ozone Park, encompassing portions of Community Board Nos. 9 and 10, Borough of Queens, in the area generally bounded by Rockaway Boulevard, Atlantic Avenue and 101st Avenue to the north; the Van Wyck Expressway and Lefferts Boulevard to the east; the Belt Parkway to the south; and the Brooklyn borough line to the west, see Council Website - <http://legistar.council.nyc.gov/Calendar.aspx> for further information.

L.U. No. 975 LE PAIN QUOTIDIEN

Public Hearing held on December 5, 2013 and laid over from the meeting of the Subcommittee on Zoning and Franchises on December 5, 2013.

MANHATTAN CB - 2

20145095 TCM

Application pursuant to Section 20-226 of the Administrative Code of the City of New York, concerning the petition of PQ 550 Hudson Inc., d/b/a Le Pain Quotidien, for a revocable consent to continue to maintain and operate an unenclosed sidewalk café located at 550 Hudson Street.

L.U. NOS. 961 THROUGH 963 ARE RELATED

Public Hearing held on December 5, 2013 and laid over from the meeting of the Subcommittee on Zoning and Franchises on December 5, 2013.

L.U. No. 961

77 COMMERCIAL STREET

BROOKLYN CB - 1

C 140047 ZSK

Application submitted by Waterview at Greenpoint, LLC pursuant to Sections 197-c and 201 of the New York City Charter for the grant of a special permit pursuant to Section 62-836 of the Zoning Resolution to modify the height and setback requirements of Section 62-341 (Developments on land and platforms) and Section 62-354 (Special height and setback regulations) in connection with a proposed mixed-use development on property located at 77 Commercial Street (Block 2472, Lot 410), in R6 and R6/C2-4 Districts.

L.U. No. 962

77 COMMERCIAL STREET

BROOKLYN CB - 1

N 140046 ZRK

Application submitted by the Department of City Planning pursuant to Section 201 of the New York City Charter, for an amendment of the Zoning Resolution of the City of New York, concerning Section 11-13 (Public Parks) and Section 62-35 (Special Bulk Regulations in Certain Areas Within Community District 1, Brooklyn), relating to the development of parkland.

Matter in underline is new, to be added;

Matter in ~~strikeout~~ is old, to be deleted;

Matter within # # is defined in Section 12-10;

* * * indicates where unchanged text appears in the Zoning Resolution

Article 1

Chapter 1

Title, Establishment of Controls and Interpretation of Regulations

* * *

11-10

ESTABLISHMENT AND SCOPE OF CONTROLS, ESTABLISHMENT OF DISTRICTS, AND INCORPORATION OF MAPS

* * *

11-13

Public Parks

District designations indicated on #zoning maps# do not apply to #public parks#, except as set forth in Section 105-91 (Special District Designation on Public Parks) and in paragraph (c) of Section 62-351 (Special floor area regulations). In the event that a #public park# or portion thereof is sold, transferred, exchanged, or in any other manner relinquished from the control of the Commissioner of Parks and Recreation, no building permit shall be issued, nor shall any #use# be permitted on such former #public park# or portion thereof, until a zoning amendment designating a zoning district therefore has been adopted by the City Planning Commission and has become effective after submission to the City Council in accordance with the provisions of Section 71-10 (PROCEDURE FOR AMENDMENTS).

* * *

Article IV

Chapter 2

Special Regulations Applying in the Waterfront Area

* * *

62-35

Special Bulk Regulations in Certain Areas Within Community District 1, Brooklyn

On #waterfront blocks# in #Inclusionary Housing designated areas# in Community District 1, Borough of Brooklyn, the special #bulk# regulations of this Chapter are further modified as set forth in this Section, inclusive.

* * *

(c) Special regulations for Parcel 5e within Waterfront Access Plan BK-1

On Parcel 4 within Waterfront Access Plan BK-1, in the event that a property is #developed# as a #public park#, such property shall continue to be considered part of a #zoning lot# for the purposes of generating #residential floor area# based on the #residential floor area ratio# applicable to the property prior to its #development# as a #public park#. In no event shall the #floor area# generated by the property #developed# as a #public park# be utilized within the #public park#, but may be utilized pursuant to Section 62-353 (Special floor area, lot coverage and residential density distribution regulations). Floor space within any structure constructed pursuant to an agreement with the Department of Parks and Recreation within such #public park# shall be exempt from the definition of #floor area#.

* * *

L.U. No. 963

77 COMMERCIAL STREET

BROOKLYN CB - 1

N 140048 ZAK

Application submitted by Waterview at Greenpoint, LLC for the grant of an authorization pursuant to Section 62-822(a) of the Zoning Resolution to modify the location requirements of Section 62-50 (GENERAL REQUIREMENTS FOR VISUAL CORRIDORS AND WATERFRONT PUBLIC ACCESS AREAS), and in conjunction therewith the requirements of Section 62-332 (Rear yards and waterfront yards), in connection with a proposed mixed-use development on property located at 77 Commercial Street (Block 2472, Lot 410), in R6 and R6/C2-4 Districts, within the Greenpoint-Williamsburg Waterfront Access Plan (Parcel 3).

L.U. NOS. 964 THROUGH 967 ARE RELATED

Public Hearing held on December 5, 2013 and laid over from the meeting of the Subcommittee on Zoning and Franchises on December 5, 2013.

L.U. No. 964

KINGSBRIDGE NATIONAL ICE CENTER

BRONX CB - 7

C 140035 ZSX

Application submitted by KNIC Partners, LLC pursuant to Sections 197-c and 201 of the New York City Charter for the grant of a special permit pursuant to Section 74-41(b) of the Zoning Resolution to allow an indoor arena with a maximum seating capacity of 5,800 seats located within 200 feet of a Residence District, and to allow the modifications of the sign provisions of Sections 32-64 (Surface Area and Illumination Provisions) and 32-655 (Height of Signs in all other Commercial Districts), and the loading provisions of Section 36-62 (Required Off-Street Loading Berths), in connection with the conversion of an existing building (Kingsbridge Armory), on property located at 29 West Kingsbridge Road (Block 3247, Lot 10 and p/o Lot 2), in a C4-4 District.

L.U. No. 965

KINGSBRIDGE NATIONAL ICE CENTER

BRONX CB - 7

C 140033 ZMX

Application submitted by KNIC Partners, LLC pursuant to Sections 197-c and 201 of the New York City Charter for the amendment of the Zoning Map, Section No. 3c, changing from an R6 District to a C4-4 District property bounded by West 195th Street, Jerome Avenue, West Kingsbridge Road, and Reservoir Avenue, as shown on a diagram (for illustrative purposes only) dated July 22, 2013.

L.U. No. 966

KINGSBRIDGE NATIONAL ICE CENTER

BRONX CB - 7

N 140034 ZRX

Application submitted by KNIC partners, LLC pursuant to Section 201 of the New York City Charter, for an amendment of the Zoning Resolution of the City of New York relating to Section 74-41 (Arenas, Auditoriums, Stadiums or Trade Expositions) to allow by a special permit an indoor arena with a rated capacity in excess of 2,500 persons, but not greater than 6,000 persons, to be located within 200 feet of a

residential district, and allow modifications of certain signage and loading berth requirements.

Matter in underline is new, to be added;

Matter in ~~strikeout~~ is old, to be deleted;

Matter within # # is defined in Section 12-10;

* * * indicates where unchanged text appears in the Zoning Resolution

* * *

74-41

Arenas, Auditoriums, Stadiums or Trade Expositions

(a) In C4, C6, C7 or C8 Districts or any #Manufacturing District#, the City Planning Commission may permit arenas, auditoriums or stadiums with a capacity in excess of 2,500 seats, or trade expositions with a rated capacity in excess of 2,500 persons, provided that the following findings are made:

- (a)(1) that the principal vehicular access for such #use# is not located on a local #street# but is located on an arterial highway, a major #street# or a secondary #street# within one-quarter mile of an arterial highway or major #street#;
- (b)(2) that such #use# is so located as to draw a minimum of vehicular traffic to and through local #streets# in nearby residential areas;
- (c)(3) that such #use# is not located within 200 feet of a #Residence District#;
- (d)(4) that adequate reservoir space at the vehicular entrance, and sufficient vehicular entrances and exits, are provided to prevent traffic congestion;
- (e)(5) that vehicular entrances and exits for such #use# are provided separately and are located not less than 100 feet apart; and
- (f)(6) that due consideration has been given to the proximity of bus and rapid transit facilities to serve such #use#.

(b) In C4, C6, C7 or C8 Districts or any #Manufacturing District# in the Community Districts listed below, the City Planning Commission may permit an indoor arena with a maximum seating capacity of 6,000 within 200 feet of a #Residence

District#, and in conjunction with such arena, permit modifications of the provisions of Sections 32-64 (Surface Area and Illumination Provisions), 32-655 (Height of Signs in all other Commercial Districts), and 36-62 (Required Accessory Off-street Loading Berths), provided that the following findings are made:

- (1) findings (1), (2), (4), (5) and (6) of paragraph (a) of this Section are met;
 - (2) that open space surrounding such arena will be located and arranged to provide adequate pedestrian gathering areas to minimize disruption to the surrounding areas;
 - (3) the arena includes noise attenuation features and measures which serve to reduce arena-related noise in the surrounding area, including at nearby #residences#;
 - (4) where Sections 32-64 (Surface Area and Illumination Provisions) and 32-655 (Height of Signs in all other Commercial Districts) are modified, a #signage# plan has been submitted showing the location, size, height and illumination of all #signs# on the #zoning lot#, and the Commission finds that all such #signs# and any illumination from or directed upon such #signs# are located and arranged so as to minimize any negative effects from the arena #use# on nearby #residences#, and
 - (5) where Section 36-62 (Required Accessory Off-street Loading Berths) is modified, a loading plan has been submitted that addresses the operational needs of all servicers of the arena and shows the number, location and arrangement of all loading berths on the #zoning lot#, and the Commission finds that such loading plan is adequate to address the loading demand generated by the arena #use# and has received assurances that the arena operator will implement such plan in accordance with its terms .
- (i) Community District 7 in the Borough of the Bronx

The City Planning Commission may prescribe appropriate conditions and safeguards to minimize adverse effects on the character of the surrounding area, including limitations on #signs# or requirements for soundproofing of arenas or auditoriums, shielding of floodlights, screening of open #uses# or surfacing all access roads or driveways.

L.U. No. 967

KINGSBRIDGE NATIONAL ICE CENTER

BRONX CB - 7

C 140036 PPX

Application submitted by the Department of Citywide Administrative Services (DCAS), pursuant to Section 197-c of New York City Charter, for the disposition of one city-owned property located at 29 West Kingsbridge Road (Block 3247, Lots 10 and p/o Lot 2), restricted to the conditions pursuant to NYC Zoning Resolution (ZR) Section 74-41(b) Special Permit.

L.U. No. 988

FULTON HOUSES

Public Hearing held on December 5, 2013 and laid over from the meeting of the Subcommittee on Zoning and Franchises on December 5, 2013.

MANHATTAN CB - 4

C 140001 ZMM

Application submitted by the NYC Department of Housing Preservation and Development, pursuant to Sections 197-c and 201 of the New York City Charter, for the amendment of the Zoning Map, Section No. 8b, changing from an R8A District to an R8 District property bounded by a line midway between West 19th Street and West 18th Street, and a line 450 feet westerly of Ninth Avenue, as shown on a diagram (for illustrative purposes only) dated July 8, 2013.

L.U. NOS. 951 THROUGH 953 ARE RELATED

Public Hearing held on November 12, 2013 and laid over from the meetings of the Subcommittee on Zoning and Franchises on November 12, 2013, November 21, 2013, and December 5, 2013.

L.U. No. 951

RHEINGOLD REZONING AND TEXT AMENDMENT

BROOKLYN CB - 4

C 080322 ZMK

Application submitted by Forrest Lots, LLC pursuant to Sections 197-c and 201 of the New York City Charter for an amendment of the Zoning Map, Section No. 13b:

1. changing from an M1-1 District to an R6A District property bounded by:

- a. Flushing Avenue, Bushwick Avenue, the southwesterly centerline prolongation of Forrest Street, Garden Street, a line 100 feet southeasterly of Flushing Avenue, and Beaver Street;
 - b. a line midway between Flushing Avenue and Montieth Street, a line 100 feet southwesterly of Stanwix Street, Forrest Street, and a line 100 feet northeasterly of Bushwick Avenue; and
 - c. a line 100 feet southeasterly of Noll Street, a line 100 feet southwesterly of Evergreen Avenue, Melrose Street, and Stanwix Street;
2. changing from an M1-1 District to an R7A District property bounded by:
- a. Flushing Avenue, Stanwix Street, Forrest Street, a line 100 feet southwesterly of Stanwix Street, a line midway between Flushing Avenue and Montieth Street, a line 100 feet northeasterly of Bushwick Avenue, Forrest Street, and Bushwick Avenue; and
 - b. Noll Street, Evergreen Avenue, Melrose Street, and a line 100 feet southwesterly of Evergreen Avenue, a line 100 feet southeasterly of Noll Street, and Stanwix Street;
3. changing from an M3-1 District to an M1-2 District property bounded by Flushing Avenue, Evergreen Avenue, Noll Street, and Stanwix Street;
4. establishing within a proposed R6A District a C2-4 District bounded by Flushing Avenue, Bushwick Avenue, the southwesterly centerline prolongation of Forrest Street, Garden Street, a line 100 feet southeasterly of Flushing Avenue, and Beaver Street;
5. establishing within a proposed R7A District a C2-4 District bounded by:
- a. Flushing Avenue, Stanwix Street, Montieth Street, a line 100 feet southwesterly of Stanwix Street, a line midway between Flushing Avenue and Montieth Street, a line 100 feet northeasterly of Bushwick Avenue, Forrest Street, and Bushwick Avenue; and
 - b. Noll Street, Evergreen Avenue, Melrose Street, and a line 100 feet southwesterly of Evergreen Avenue;

as shown on a diagram (for illustrative purposes only) dated June 3, 2013, and subject to the conditions of CEQR Declaration E-315.

L.U. No. 952

RHEINGOLD REZONING AND TEXT AMENDMENT

BROOKLYN CB - 4

N 110179 ZRK

Application submitted by Forrest Lots, LLC, pursuant to Section 201 of the New York City Charter for an amendment of the Zoning Resolution of the City of New York, concerning APPENDIX F Inclusionary Housing Designated Areas), relating to the application of the Inclusionary Housing Program to proposed R6A and R7A Districts.

Matter in underline is new, to be added;

Matter in ~~strikeout~~ is old, to be deleted;

Matter within # # is defined in Section 12-10;

* * * indicates where unchanged text appears in the Zoning Resolution

* * *

APPENDIX F

INCLUSIONARY HOUSING DESIGNATED AREAS

The boundaries of #Inclusionary Housing designated areas# are shown on the maps listed in this Appendix F. The #Residence Districts# listed for such areas shall include # Commercial Districts# where #residential buildings# or the #residential# portion of #mixed buildings# are governed by #bulk# regulations of such #Residence Districts#. Where #Inclusionary Housing Designated Areas# are mapped in #Commercial districts#, the residential district equivalent has instead been specified for each map.

Table of #Inclusionary Housing Designated Areas# by Zoning Map

Zoning Map	Community District	Inclusionary Housing Map
1d	Bronx CD 7	Map 1
3b	Bronx CD 4	Map 1
3c	Bronx CD 6	Maps 1-3

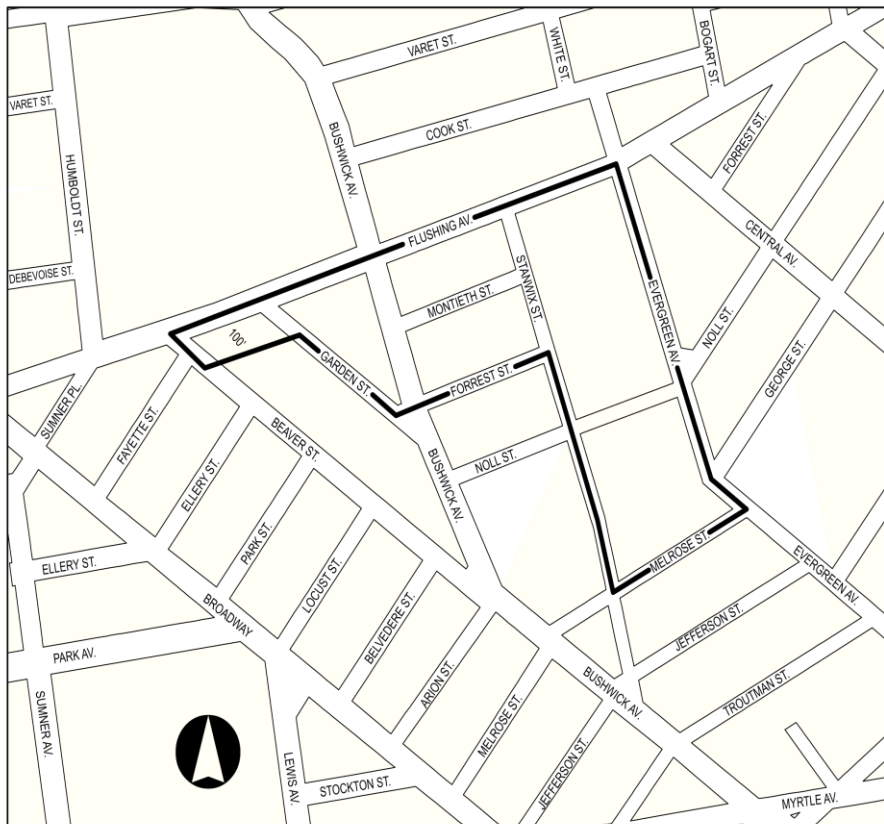
3c	Bronx CD 7	Map 1
3d	Bronx CD 3	Map 1
3d	Bronx CD 6	Maps 2-5
5d	Manhattan CD 7	Map 1
6a	Manhattan CD 9	Map 1, Map 2
6a	Manhattan CD 10	Map 1
6a	Manhattan CD 11	Map 1
6a	Bronx CD 1	Map 1
6a	Bronx CD 4	Map 1
6b	Manhattan CD 10	Map 1
6b	Manhattan CD 11	Map 1
8b	Manhattan CD 4	Map 1
8c	Manhattan CD 4	Map 2
8c	Manhattan CD 7	Map 2
8d	Manhattan CD 4	Map 3, Map 4
8d	Manhattan CD 5	Map 1
8d	Manhattan CD 6	Map 1
8d	Queens CD 2	Map 3
9a	Queens CD 1	Map 1
9b	Queens CD 1	Map 2
9b	Queens CD 2	Map 1
9d	Queens CD 2	Map 1, Map 2
12a	Manhattan CD 1	Map 1
12a	Manhattan CD 2	Map 1
12c	Manhattan CD 3	Map 1
12c	Brooklyn CD 1	Map 1, Map 2
12d	Brooklyn CD 1	Map 2, Map 3
12d	Brooklyn CD 2	Map 1, Map 4
12d	Brooklyn CD 3	Map 3
13a	Brooklyn CD 1	Map 1, Map 2
13b	Brooklyn CD 1	Map 2, Map 4
13b	Brooklyn CD 3	Maps 3-5
13b	Brooklyn CD 4	Map 1
14d	Queens CD 8	Map 1
14d	Queens CD 12	Map 1
16b	Brooklyn CD 7	Map 2
16c	Brooklyn CD 2	Map 1-3
16c	Brooklyn CD 3	Map 1

16c	Brooklyn CD 6	Map 1
16c	Brooklyn CD 8	Map 1
16d	Brooklyn CD 7	Map 1
16d	Brooklyn CD 8	Map 1
16d	Brooklyn CD 14	Map 2
17a	Brooklyn CD 3	Map 1-5
17a	Brooklyn CD 8	Map 1
17b	Brooklyn CD 8	Map 1
17b	Brooklyn CD 14	Map 2
22a	Brooklyn CD 7	Map 2
22c	Brooklyn CD 7	Map 2
22c	Brooklyn CD 14	Maps 1-3
23a	Brooklyn CD 14	Map 2
28d	Brooklyn CD 13	Map 1

* * *

Brooklyn, Community District 4

In the R6A and R7A Districts within the area shown on the following Map 1:
Map 1.



Portion of Community District 4, Brooklyn

L.U. No. 953
RHEINGOLD REZONING AND TEXT AMENDMENT
BROOKLYN CB - 4 **C 070250 MMK**

Application submitted by Forrest Lots, LLC pursuant to Sections 197-c and 199 of the New York City Charter for an amendment to the City Map involving:

- the establishment of Stanwix Street between Montieth Street and Forrest Street;
- the establishment of Noll Street between Stanwix Street and Evergreen Avenue;
- the extinguishment of a sewer easement; and
- the modification and adjustment of block dimensions and grades;

including authorization for any acquisition or disposition of real property related thereto, in accordance with Map No. X-2722 dated June 9, 2010 and signed by the Borough President.



SUBCOMMITTEE ON PLANNING, DISPOSITIONS AND CONCESSIONS

The Subcommittee on Planning, Dispositions and Concessions will hold a public hearing on the following matters in the **Council Committee Room, 250 Broadway, 16th Floor**, New York City, New York 10007, commencing at **9:45 A.M. on Tuesday, December 10, 2013:**

L.U. NOS. 971 THROUGH 974 AND 990 ARE RELATED

Public Hearing held on December 5, 2013 and laid over from the meeting of the Subcommittee on Planning, Dispositions and Concessions on December 5, 2013.

L.U. No. 971
GREENPOINT LANDING
BROOKLYN CB - 1 **C 140019 HAK**

Application submitted by the Department of Housing Preservation and Development (HPD):

1. pursuant to Article 16 of the General Municipal Law of New York State for:
 - a. the designation of property located at 16 Dupont Street (Block 2494, Lot 6) and 219 West Street (Block 2472, p/o Lot 32), as an Urban Development Action Area; and
 - b. an Urban Development Action Area Project for such area; and
2. pursuant to Section 197-c of the New York City Charter for the disposition of such property to a developer to be selected by HPD;

to facilitate development of a mixed-use development including affordable housing and open space.

L.U. No. 972
GREENPOINT LANDING

BROOKLYN CB - 1

N 140028 ZRK

Application submitted by the Department of City Planning pursuant to Section 201 of the New York City Charter, for an amendment of the Zoning Resolution of the City of New York, concerning Section 11-13 (Public Parks), Section 62-35 (Special Bulk Regulations in Certain Areas Within Community District 1, Brooklyn), and 62-931 (Waterfront Access Plan BK-1: Greenpoint-Williamsburg) relating to the development of parkland and schools.

Matter in underline is new, to be added;

Matter in ~~strikeout~~ is old, to be deleted;

Matter within # # is defined in Section 12-10;

* * * indicates where unchanged text appears in the Zoning Resolution

Article 1

Chapter 1

Title, Establishment of Controls and Interpretation of Regulations

* * *

11-10

ESTABLISHMENT AND SCOPE OF CONTROLS, ESTABLISHMENT OF DISTRICTS, AND INCORPORATION OF MAPS

* * *

11-13

Public Parks

District designations indicated on #zoning maps# do not apply to #public parks#, except as set forth in Section 105-91 (Special District Designation on Public Parks) and in paragraph (c) of Section 62-351 (Special floor area regulations). In the event that a #public park# or portion thereof is sold, transferred, exchanged, or in any other manner relinquished from the control of the Commissioner of Parks and Recreation, no building permit shall be issued, nor shall any #use# be permitted on such former #public park# or portion thereof, until a zoning amendment designating a zoning district therefore has been adopted by the City Planning Commission and has become effective after submission to the City Council in accordance with the provisions of Section 71-10 (PROCEDURE FOR AMENDMENTS).

* * *

Article IV

Chapter 2

Special Regulations Applying in the Waterfront Area

* * *

62-35

Special Bulk Regulations in Certain Areas Within Community District 1, Brooklyn

On #waterfront blocks# in #Inclusionary Housing designated areas# in Community District 1, Borough of Brooklyn, the special #bulk# regulations of this Chapter are further modified as set forth in this Section, inclusive.

62-351

Special floor area regulations

* * *

(c) Special regulations for Parcel 5e within Waterfront Access Plan BK-1

On Parcel 5e within Waterfront Access Plan BK-1, in the event that a property is #developed# as a #public park#, such property shall continue to be considered part of a #zoning lot# for the purposes of generating #residential floor area# based on the #residential floor area ratio# applicable to the property prior to its #development# as a #public park#. In no event shall the #floor area# generated

by the property #developed# as a #public park# be utilized within the #public park#, but may be utilized pursuant to Section 62-353 (Special floor area, lot coverage and residential density distribution regulations). Floor space within any structure constructed pursuant to an agreement with the Department of Parks and Recreation within such #public park# shall be exempt from the definition of #floor area#.

(d) Special regulations for Parcel 5d within Waterfront Access Plan BK-1

On Parcel 5d within Waterfront Access Plan BK-1, up to 120,000 square feet of floor space within a public #school#, constructed in whole or in part pursuant to agreement with the New York City School Construction Authority and subject to the jurisdiction of the New York City Department of Education, shall be exempt from the definition of #floor area# and from #lot coverage# requirements for the purposes of calculating the permitted #floor area ratio# and #lot coverage# for #community facility uses# and the maximum #floor area ratio# and total permitted #lot coverage# of the #zoning lot#.

* * *

62-354

Special height and setback regulations

Within Waterfront Access Plan BK-1, the provisions of Section 62-341

(Developments on land and platforms) are modified, as follows:

* * *

(j) On Parcel 5d, the provisions of paragraphs (c)(1) and (c)(2) shall be modified for public #schools# constructed in whole or in part pursuant to an agreement with the New York City School Construction Authority and subject to the jurisdiction of the New York City Department of Education, as follows:

(1) the maximum base height provisions of paragraph (c)(1) shall not apply;
and

(2) the maximum #building# height provisions of paragraph (c)(2) shall be modified to permit a maximum #building# height of 100 feet or six #stories#, whichever is less.

62-355

Special yard regulations

On Parcel 5d within Waterfront Access Plan BK-1, the #yard# provisions of Section 24-36 (Minimum Required Rear Yards) shall not apply to public #schools# constructed in whole or in part pursuant to an agreement with the New York City School Construction Authority and subject to the jurisdiction of the New York City Department of Education.

* * *

62-90

WATERFRONT ACCESS PLANS

* * *

62-93

Borough of Brooklyn

* * *

62-931

Waterfront Access Plan BK-1: Greenpoint-Williamsburg

Maps BK-1a through BK-1c in paragraph (f) of this Section show the boundaries of the area comprising the Greenpoint-Williamsburg Waterfront Access Plan and

the location of certain features mandated or permitted by the Plan. The plan area has been divided into parcels consisting of tax blocks and lots and other lands as established on May 11, 2005, as follows:

* * *

Parcel 5a: Block 2472, Lot 100

Parcel 5b: Block 2472, Lot 32, south of the prolongation of the northern #street line# of DuPont Street

Block 2494, Lot 6

Parcel 5c: Block 2472, Lot 2

~~Block 2494, Lot 1~~

Block 2502, Lot 1

Block 2510, Lot 1

Block 2520, Lot 57

Parcel 5d: Block 2494, Lot 1

Parcel 5e: Block 2472, Lot 32, north of the prolongation of the northern #street line# of DuPont Street

Parcel 6: Block 2472, Lot 75

* * *

(d) Special public access provisions by parcel

The provisions of Sections 62-52 (Applicability of Waterfront Public Access Area Requirements) and 62-60 (DESIGN REQUIREMENTS FOR WATERFRONT PUBLIC ACCESS AREAS) are modified at the following designated locations which are shown on Map BK-1b in paragraph (f) of this Section:

(1) Parcels 1 and 2

* * *

(4) Parcel 5b

The portion of Block 2472, Lot 32, located within Parcel 5b shall constitute a #zoning lot# for the purpose of applying all #waterfront public access area# and #visual corridor# provisions of Sections 62-50 through 62-90, inclusive.

(4)(5) Parcel 5c

(ii) #Supplemental public access area#

Two #supplemental public access areas# shall be provided on Parcel 5c. A #supplemental public access area# shall be bounded by the southern boundary of the required Green Street #upland connection#, the #shore public walkway#, the southern boundary of Parcel 5c and the northern prolongation of the eastern boundary of the #shore public walkway# required in Parcel 7.

The remaining required #supplemental public access area# shall be provided either on the #pier# or distributed evenly as a widening of the #shore public walkway# located between the Eagle Street and Green Street #upland connections#. If any #supplemental public access area# is located on the #pier#, one shade tree shall be required for each 1,000 square feet of #supplemental public access area#, but in no event shall more than four shade trees be required. A shading element may be substituted for the required shade trees at a rate of 450 square feet of shade element per tree.

The total #lot area# utilized in the calculation of required #supplemental public access area# for Parcel 5c, pursuant to Section 62-57, shall include the #lot area# within Parcel 5d.

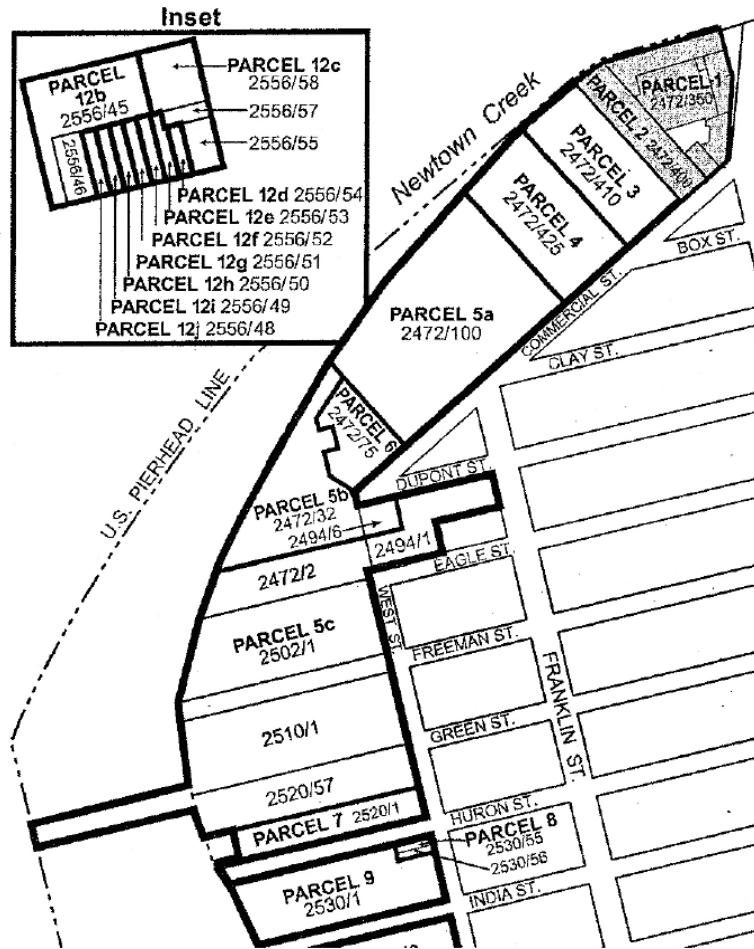
(6) Parcel 5e

The portion of Block 2472, Lot 32, located within Parcel 5e shall constitute a #zoning lot# for the purpose of applying all #waterfront public access area# and #visual corridor# provisions of Sections 62-50 through 62-90, inclusive.

(5) <u>(7)</u> Parcel 7	*	*	*
(6) <u>(8)</u> Parcels 9, 10 and 11	*	*	*
(7) <u>(9)</u> Parcel 13	*	*	*
(8) <u>(10)</u> Parcel 14	*	*	*
(9) <u>(11)</u> Parcel 15	*	*	*
(10) <u>(12)</u> Parcels 19, 20, 21 and 22	*	*	*
(11) <u>(13)</u> Parcel 25	*	*	*
(12) <u>(14)</u> Parcel 26	*	*	*
(13) <u>(15)</u> Parcel 27	*	*	*

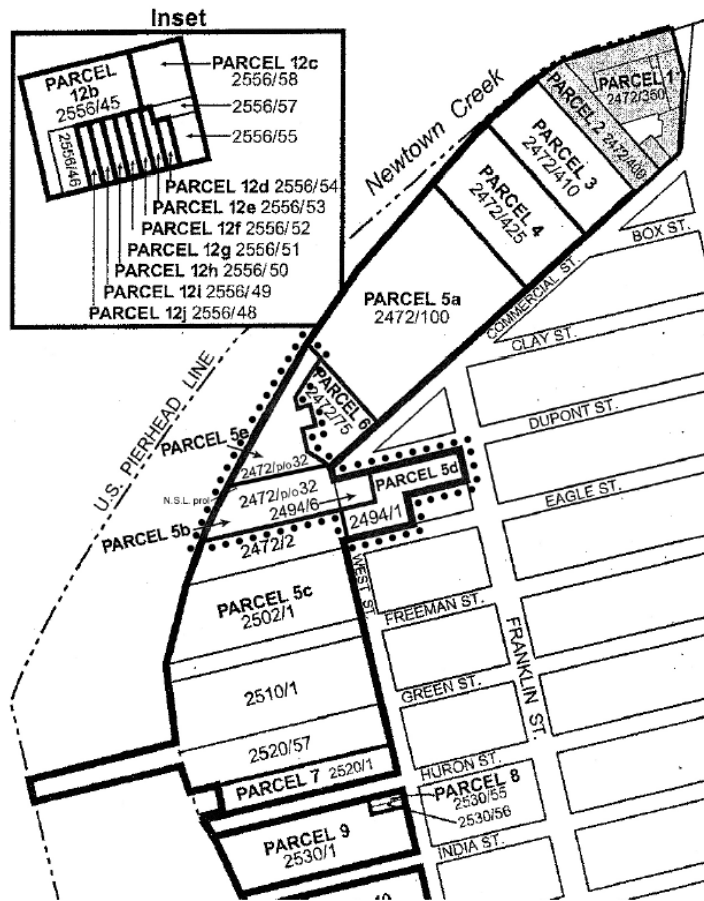
NOTE: Maps BK-1a to BK-1c to be amended to show Parcels 5d and 5e

Map BK 1a: PARCEL DESIGNATION



EXISTING (TO BE DELETED)

MAP BK-1a: PARCEL DESIGNATION



[Area being changed is outlined in dotted line]

PROPOSED

[Maps BK-1b and BK-1c to be changed consistent with changes to Map BK-1a shown above]

* * *

**L.U. No. 973
GREENPOINT LANDING**

BROOKLYN CB - 1

N 140022 ZAK

Application submitted by Greenpoint Landing Associates, for the grant of an authorization pursuant to Section 62-822(a) of the Zoning Resolution to modify the location requirements and minimum dimensions requirements of Section 62-50 (GENERAL REQUIREMENTS FOR VISUAL CORRIDORS AND WATERFRONT PUBLIC ACCESS AREAS), and in conjunction therewith the requirements of Section 62-332 (Rear yards and waterfront yards), in connection with a proposed mixed-use development on property located at 219 West Street (Zoning Lot 5b-1, Block 2472, p/o of Lot 32), in R6/C2-4 and R8 Districts, within the Greenpoint-Williamsburg Waterfront Access Plan (Parcel 5b).

L.U. No. 974
GREENPOINT LANDING

BROOKLYN CB - 1

N 140020 ZAK

Application submitted by Greenpoint Landing Associates, LLC for the grant of an authorization pursuant to Section 62-822(a) of the Zoning Resolution to modify the location, area and minimum dimensions requirements of Sections 62-50 (GENERAL REQUIREMENTS FOR VISUAL CORRIDORS AND WATERFRONT PUBLIC ACCESS AREAS), and in conjunction therewith the requirements of Section 62-332 (Rear Yards and Waterfront Yards), and Section 62-931 (Waterfront Access Plan BK-1: Greenpoint-Williamsburg), in connection with a proposed mixed-use development on property located at 37 Commercial Street (Zoning Lot 5a, Block 2742, Lot 100), in R6/C2-4 and R8 Districts, within the Greenpoint-Williamsburg Waterfront Access Plan (Parcel 5a).

L.U. No. 990
640-SEAT PRIMARY/INTERMEDIATE SCHOOL

BROOKLYN CB - 1

20145125 SCK

Application pursuant to Section 1732 of the New York School Construction Authority Act, concerning the proposed site selection for a new, approximately 640-Seat Primary/Intermediate School Facility located at the southwest corner of Franklin and Dupont Streets (Block 2494, Lot 1 in portion) in the Williamsburg section of Brooklyn, Community School District No. 14.



LAND USE COMMITTEE

The Land Use Committee will hold a meeting in the **Council Committee Room, 250 Broadway, 16th Floor**, New York City, New York 10007, commencing at **10:00 A.M. on Tuesday, December 10, 2013**, and will consider all items reported out of the Subcommittees at the meetings held on Thursday, December 5, 2013 and Tuesday, December 10, 2013, and conduct such other business as may be necessary.