



COUNCIL OF THE CITY OF NEW YORK

CALENDAR
OF THE
LAND USE COMMITTEE

FOR THE WEEK OF AUGUST 13, 2018 – AUGUST 17, 2018

RAFAEL SALAMANCA, JR., *Chair*, Land Use Committee

FRANCISCO P. MOYA, *Chair*, Subcommittee on Zoning and Franchises

ADRIENNE ADAMS, *Chair*, Subcommittee on Landmarks, Public Siting
and Maritime Uses

BEN KALLOS, *Chair*, Subcommittee on Planning, Dispositions
and Concessions

<http://legistar.council.nyc.gov/Calendar.aspx>

Table of Contents

<u>Item No.</u>		Page
<i>Subcommittee on Zoning & Franchises Public Hearing/Meeting Scheduled for 08/14/18 Commencing at 9:30 A.M.</i>		
1.	55-63 Summit Street (L.U. Nos. 188, 189).....	3-4
2.	205 Park Avenue Rezoning (L.U. Nos. 190, 191).....	5-6
3.	80 Flatbush Avenue Rezoning (L.U. Nos. 192-194).....	7-15
4.	5 Bement Avenue (L.U. No. 195).....	15
5.	1601 DeKalb Avenue Rezoning (Pre. L.U. Nos. 164, 165).....	16-18
<i>Subcommittee on Landmarks, Public Siting & Maritime Uses Public Hearing/Meeting Scheduled for 08/14/18 Commencing at 12:00 P.M.</i>		
6.	Central Harlem Historic District (L.U. No. 151).....	18-19
7.	Firehouse-Engine Cos. 264 & 328/Ladder Co. 134 (L.U. No. 152)	19
8.	53 rd (Now 101 st Street) Precinct Police Station (L.U. No. 153)...	19
9.	NYPD Evidence Storage (L.U. No. 175).....	20
10.	NYPD Bomb Squad Headquarters (L.U. No. 176).....	20
<i>Subcommittee on Planning, Dispositions & Concessions Public Hearing/Meeting Scheduled for 08/14/18 Commencing at 2:00 P.M.</i>		
11.	TPT Program, In Rem Action No. 56 (L.U. Nos. 177, 178).....	20-21
12.	TPT Program, In Rem Action No. 53 (L.U. Nos. 179, 180).....	21
13.	TPT Program, In Rem Action No. 52 (L.U. Nos. 181, 182).....	22
14.	Triple HDFC, HPO, FY19 (L.U. No. 183).....	22
15.	638-640 Riverside Drive/TMN209G2-Article XI (L.U. No. 184)	23
16.	642-644 Riverside Drive/TMN209G-Article XI (L.U. No. 185)	23

17.	Nueva Era Apartments - Article XI (L.U. No. 186).....	23
18.	Deshler Apartments - Article XI (L.U. No. 187).....	23
19.	286 West 151 st Street (L.U. No. 157).....	24



The Land Use Committee meeting scheduled for 08/15/18 will commence at 11:00 A.M. in the Committee Room, City Hall

SUBCOMMITTEE ON ZONING AND FRANCHISES

The Subcommittee on Zoning and Franchises will hold a public hearing on the following matters in the **Council Chambers, City Hall**, New York City, New York 10007, commencing at **9:30 A.M., Tuesday, August 14, 2018:**

L.U. NOS. 188 AND 189 ARE RELATED

L.U. No. 188

55-63 SUMMIT STREET

BROOKLYN CB - 6

C 170047 ZMK

Application submitted by PHD Summit LLC pursuant to Sections 197-c and 201 of the New York City Charter for an amendment of the Zoning Map, Section No. 16a, changing from an M1-1 district to an R6B district property bounded by a line 200 feet northwesterly of Columbia Street, a line midway between Carroll Street and Summit Street, a line 100 feet northwesterly of Columbia Street and Summit Street, Borough of Brooklyn, Community District 6, as shown on a diagram (for illustrative purposes only) dated February 26, 2018, and subject to the conditions of CEQR Declaration E-466.

L.U. No. 189

55-63 SUMMIT STREET

BROOKLYN CB - 6

N 170046 ZRK

Application submitted by PHD Summit LLC, pursuant to Section 201 of the New York City Charter, for an amendment of the Zoning Resolution of the City of New York, modifying Appendix F for the purpose of establishing a Mandatory Inclusionary Housing area, Borough of Brooklyn, Community District 6.

Matter underlined is new, to be added;

Matter ~~struck out~~ is to be deleted;

Matter within # # is defined in Section 12-10;

* * * indicates where unchanged text appears in the Zoning Resolution.

* * *

APPENDIX F

Inclusionary Housing Designated Areas and Mandatory Inclusionary Housing

Areas

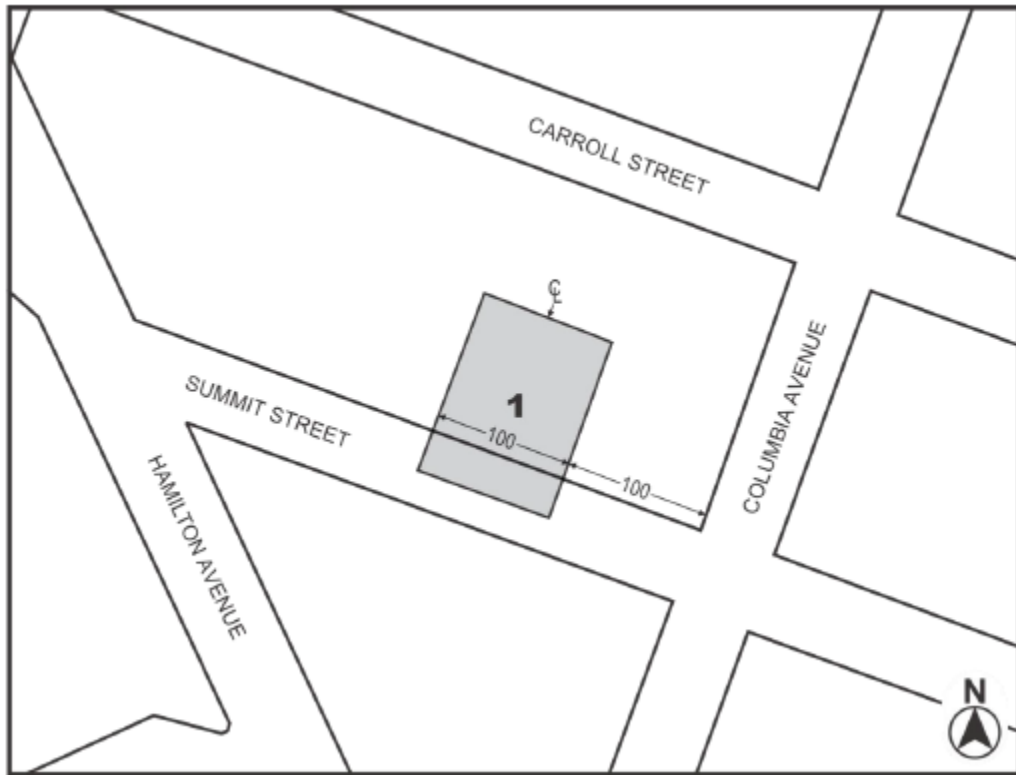
* * *

BROOKLYN

* * *

Brooklyn Community District 6

Map 2 – [date of adoption]



 Mandatory Inclusionary Housing Program Area (see Section 23-154(d)(3))

Area 1 [date of adoption] – MIH Program Option 1 and Option 2

Portion of Community District 6, Brooklyn

* * *

L.U. NOS. 190 AND 191 ARE RELATED

L.U. No. 190

205 PARK AVENUE REZONING

BROOKLYN CB - 2

C 170164 ZMK

Application submitted by 462 Lexington Avenue, LLC pursuant to Sections 197-c and 201 of the New York City Charter for an amendment of the Zoning Map, Section No. 12d:

1. changing from an M1-2 District to an R7D District property bounded by a line perpendicular to the westerly street line of Vanderbilt Avenue distant 85 feet northerly (as measured along the street line) from the point of intersection of the northern street line of Park Avenue (northerly portion) and the western street line of Vanderbilt Avenue, Vanderbilt Avenue, Park Avenue (southerly portion), and Clermont Avenue; and
2. establishing within the proposed R7D District a C2-4 District bounded by a line perpendicular to the westerly street line of Vanderbilt Avenue distant 85 feet northerly (as measured along the street line) from the point of intersection of the northern street line of Park Avenue (northerly portion) and the western street line of Vanderbilt Avenue, Vanderbilt Avenue, Park Avenue (southerly portion), and Clermont Avenue;

as shown on a diagram (for illustrative purposes only) dated March 12, 2018, and subject to the conditions of City Environmental Quality Review (CEQR) Declaration E-464.

L.U. No. 191

205 PARK AVENUE REZONING

BROOKLYN CB - 2

N 170165 ZRK

Application submitted by 462 Lexington Ave LLC pursuant to Section 201 of the New York City Charter, for an amendment of the Zoning Resolution of the City of New York, modifying Appendix F for the purpose of establishing a Mandatory Inclusionary Housing area, Borough of Brooklyn, Community District 2.

Matter underlined is new, to be added;

Matter ~~struck-out~~ is to be deleted;

Matter within # # is defined in Section 12-10;

* * * indicates where unchanged text appears in the Zoning Resolution.

APPENDIX F

Inclusionary Housing Designated Areas and Mandatory Inclusionary Housing Areas

* * *

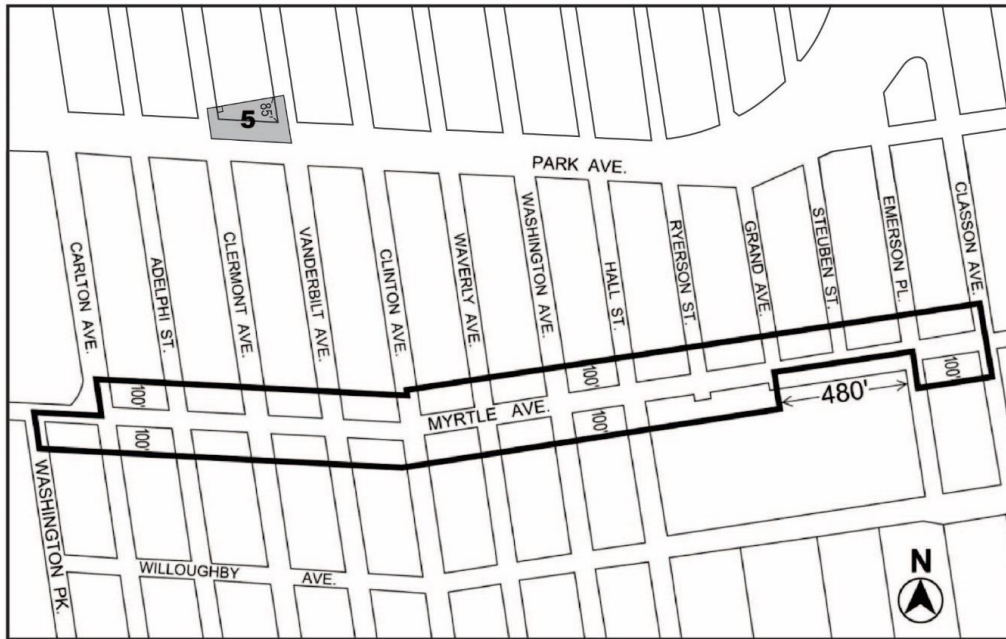
BROOKLYN



* * *

Brooklyn Community District 2

* * *

Map 1. [date of adoption]



-  Inclusionary Housing Designated Area
-  Mandatory Inclusionary Housing Program Area see Section 23-154(d)(3)
- Area 5 [date of adoption]— MIH Program Option 1 and Option 2

Portion of Community District 2, Brooklyn

* * *

L.U. NOS. 192, 193 AND 194 ARE RELATED

L.U. No. 192

80 FLATBUSH AVENUE REZONING

BROOKLYN CB - 2

C 180216 ZMK

Application submitted by New York City Educational Construction Fund and 80 Flatbush Avenue, LLC, pursuant to Sections 197-c and 201 of the New York City Charter for an amendment of the Zoning Map, Section No. 16c, changing from a C6-2 District to a C6-9 District property bounded by the southeasterly centerline prolongation of Schermerhorn Street, Flatbush Avenue, State Street and 3rd Avenue, Borough of Brooklyn, Community District 2, as shown on a diagram (for illustrative purposes only) dated February 26th, 2018.

L.U. No. 193

80 FLATBUSH AVENUE REZONING

BROOKLYN CB - 2

N 180217 ZRK

Application submitted by the New York City Educational Construction Fund and 80 Flatbush Avenue, LLC, pursuant to Section 201 of the New York City Charter, for an amendment of the Zoning Resolution of the City of New York, modifying Article VII, Chapter 4 (Special Permits by the City Planning Commission) relating to modifications of the special permit for school construction in the Special Downtown Brooklyn District, modifying Article X, Chapter 1 (Special Downtown Brooklyn District) and modifying Appendix F (Inclusionary Housing Designated Areas) for the purpose of establishing a Mandatory Inclusionary Housing area, Borough of Brooklyn, Community District 2.

Matter underlined is new, to be added;

Matter ~~struck-out~~ is to be deleted;

Matter within # # is defined in Section 12-10;

*** indicates where unchanged text appears in the Zoning Resolution

ARTICLE VII

ADMINISTRATION

Chapter 4

Special Permits by the City Planning Commission

* * *

74-75

Educational Construction Fund Projects

74-751

Educational Construction Fund in certain districts

In R5, R6, R7, R8, R9 or R10 Districts, in C1 or C2 Districts mapped within such #Residence Districts#, or in C1-6, C1-7, C1-8, C1-9, C2-6, C2-7, C2-8, C4, C5, C6 or C7 Districts, for combined #school# and #residences# including air rights over #schools# built on a #zoning lot# owned by the New York City Educational Construction Fund, the City Planning Commission may permit utilization of air rights; modify the requirements that open area be accessible to and usable by all persons occupying a #dwelling unit# or #rooming unit# on the #zoning lot# in order to qualify as #open space#; permit ownership, control of access and maintenance of portions of the #open space# to be vested in the New York City Educational Construction Fund or City agency successor in title; permit modification of #yard# regulations and height and setback regulations; permit the distribution of #lot coverage# without regard for #zoning lot lines# for a #zoning lot# containing the Co-op Tech High School in Manhattan Community District 11; authorize the total #floor area#, #open space#, #dwelling units# or #rooming units# permitted by the applicable district regulations on such site to be distributed without regard for district boundaries; and authorize an increase of 25 percent in the number of #dwelling units# or #rooming units# permissible under the applicable district regulations. For the purposes of this Section, a #zoning lot# owned by the New York City Educational Construction Fund may also include a tract of land under single fee ownership or alternate ownership arrangements according to the #zoning lot# definition in Section 12-10, when such tract of land includes a parcel which was the site of a public school listed in the following table.

School	Community District
P.S. 151	CD 8, Manhattan

The total number of #dwelling units# or #rooming units# and #residential floor area# shall not exceed that permissible for a #residential building# on the same #zoning lot#.

The distribution of #bulk# on the #zoning lot# shall permit adequate access of light and air to the surrounding #streets# and properties.

As further conditions for such modifications:

- (a) the #school# and the #residence# shall be #developed# as a unit in accordance with a plan approved by the Commission;
- (b) at least 25 percent of the total #open space# required by the applicable district regulations, or such greater percentage as may be determined by the Commission to be the appropriate minimum percentage, shall be accessible exclusively to the occupants of such #residence# and under the direct control of its management;
- (c) notwithstanding the provisions of Section 23-12 (Permitted Obstructions in Open Space), none of the required #open space# shall include driveways, private streets, open #accessory# off-street parking spaces or open #accessory# off-street loading berths; and
- (d) the Commission shall find that:
 - (1) a substantial portion of the #open space# which is not accessible exclusively to the occupants of such #residence# will be accessible and usable by them on satisfactory terms part-time;
 - (2) playgrounds, if any, provided in conjunction with the #school# will be so designed and sited in relation to the #residence# as to minimize any adverse effects of noise; and
 - (3) all #open space# will be arranged in such a way as to minimize friction among those using #open space# of the #buildings or other structures# on the #zoning lot#.

The Commission shall give due consideration to the landscape design of the #open space# areas. The Commission shall also give due consideration to the relationship of the #development# to the #open space# needs of the surrounding area and may require the provision of a greater amount of total #open space# than the minimum amount required by the applicable district regulation where appropriate for the purpose of achieving the #open space# objectives of the #Residence District# regulations.

The Commission may prescribe other appropriate conditions and safeguards to enhance the character of the surrounding area.

74-752

Educational Construction Fund projects in certain areas

In C6-9 Districts within the #Special Downtown Brooklyn District#, for #developments#, #enlargements# or #conversions# that include one or more #schools# on a tract of land owned by the New York City Educational Construction Fund, the City Planning Commission may permit the modifications set forth in paragraph (a) of this Section. For the purposes of this Section, a tract of land owned by the New York City Educational Construction Fund may also include a tract of land under single fee ownership or alternate ownership arrangements according to the #zoning lot# definition in Section 12-10, when such tract of land includes a parcel which was the site of a public school.

(a) Modifications

The Commission may modify:

- (1) applicable ground floor #use# regulations;
- (2) in a #Mandatory Inclusionary Housing area#, the affordable housing requirements of paragraph (d) of Section 23-154 (Inclusionary Housing);
- (3) other #bulk# regulations, except that the maximum permitted #floor area ratio# may not be increased; and
- (4) #accessory# off-street parking and loading berth requirements.

(b) Findings

To grant a special permit pursuant to this Section, the Commission shall find that:

- (1) such modifications will facilitate the construction of one or more #schools# on the #zoning lot#;
- (2) such ground floor #use# modifications will improve the layout and design of the #school# or #schools# , shall not have an adverse effect on the #uses# located within any portion of the #zoning lot# and will not impair the essential character of the surrounding area;

- (3) such modifications to the affordable housing requirements in a #Mandatory Inclusionary Housing area# will facilitate significant public infrastructure or public facilities, including one or more #schools#, addressing needs that are not created by the proposed #development#, #enlargement# or #conversion#;
- (4) such #bulk# modifications will result in a better site plan for the #school# or #schools# and will have minimal adverse effects on the surrounding area;
- (5) such parking and loading modifications will improve the layout and design of the school and will not create serious traffic congestion or unduly inhibit vehicular or pedestrian movement and will not impair or adversely affect the development of the surrounding area.

The Commission may prescribe additional conditions and safeguards to minimize adverse effects on the character of the surrounding area.

* * *

**ARTICLE X
SPECIAL PURPOSE DISTRICTS**

**Chapter 1
Special Downtown Brooklyn District**

* * *

**101-05
Applicability of Special Permits by the Board of Standards and Appeals**

Within the #Special Downtown Brooklyn District#, Section 73-68 (Height and Setback and Yard Modifications) shall not be applicable.

* * *

**101-21
Special Floor Area and Lot Coverage Regulations**

* * *

(e) In C6-9 Districts

In C6-9 Districts, the maximum permitted #floor area ratio# for #commercial# or #community facility uses# shall be 18.0, and the maximum #residential floor area ratio# shall be 12.0. No #floor area# bonuses shall be permitted.

* * *

**101-22
Special Height and Setback Regulations**

The height of all #buildings or other structures# shall be measured from the #base plane#. The provisions of Section 101-221 (Permitted Obstructions) shall apply to all #buildings# within the #Special Downtown Brooklyn District#.

In R7-1, C5-4, C6-1, ~~and~~ C6-4 and C6-9 Districts, except C6-1A Districts, the underlying height and setback regulations shall not apply. In lieu thereof, all #buildings or other structures# shall comply with the provisions of Section 101-222 (Standard height and setback regulations) or, as an option where applicable, Section 101-223 (Tower regulations). #Buildings or other structures# within the Flatbush Avenue Extension and Schermerhorn Street Height Limitation Areas shall comply with the provisions of Section 101-30 (SPECIAL PROVISIONS WITHIN HEIGHT LIMITATION AREAS). However, the underlying height and setback regulations shall apply to any #Quality Housing building#, except that Quality Housing height and setback regulations shall not be applicable within any R7-1 District mapped within a C2-4 District.

* * *

**101-222
Standard Height and Setback Regulations**

C2-4/R7-1 C6-1 C6-4.5 C6-6 C6-9

* * *

**MAXIMUM BASE HEIGHTS AND MAXIMUM BUILDING HEIGHTS
IN C2-4/R7-1, C6-1, C6-4.5, AND C6-6 AND C6-9 DISTRICTS**

District	Maximum Base Height		Maximum #building# Height	
	Beyond 100 feet of a #wide street#	Within 100 feet of a #wide street#	Beyond 100 feet of a #wide street#	Within 100 feet of a #wide street#
C2-4/R7-1	85	85	160	160
C6-1	125	150	185	210
C6-4.5 C6-6 <u>C6-9</u>	125	150	250	250

* * *

101-223

Tower regulations

C5-4 C6-1 C6-4 C6-6 C6-9

* * *

(d) Maximum #building# height

In C6-1 Districts, the maximum height of a #building or other structure# shall be 495 feet. No height limit shall apply within a C5-4, C6-4, ~~or C6-6~~ or C6-9 District.

* * *

APPENDIX F

Inclusionary Housing Designated Areas and Mandatory Inclusionary Housing Areas

* * *

BROOKLYN

* * *

Brooklyn Community District 2

* * *

Map 8 – [date of adoption]



Mandatory Inclusionary Housing Area (MIHA) - see Section 23-154(d)(3)

Area 5 — [date of adoption] — MIH Program Option 1 and Option 2

Portion of Community District 2, Brooklyn

* * *

L.U. No. 194

80 FLATBUSH AVENUE REZONING

BROOKLYN CB - 2

C 180218 ZSK

Application submitted by New York City Educational Construction Fund and 80 Flatbush Avenue, LLC, pursuant to Sections 197-c and 201 of the New York City Charter for the grant of a special permit pursuant to Sections 74-752 of the Zoning Resolution to modify:

1. the use regulations of Section 101-11 (Special Ground Floor Use Regulations);
2. the affordable housing requirements of Section 23-154 (Inclusionary Housing) and Section 23-90 (Inclusionary Housing);
3. the bulk requirements of Section 101-223 (Tower Regulations) and Section 101-41 (Special Street Wall Location Regulations);
4. the requirements of Section 101-50 (Off-Street Parking and Off-Street Loading Regulations) and Section 25-23 (Requirements Where Group Parking Facilities Are Provided) to waive all required accessory parking; and
5. the requirements of Section 36-62 (Required Accessory Off-street Loading Berths) to waive one required loading berth;

in connection with a proposed mixed-use development, on property located at 80 Flatbush Avenue (Block 174, Lot 1, 9, 13, 18, 23 & 24), in a C6-9 District, within the Special Downtown Brooklyn District, Borough of Brooklyn, Community District 2.

L.U. No. 195
5 BEMENT AVENUE

STATEN ISLAND CB - 1

C 160401 ZMR

Application submitted by Pelton Place LLC pursuant to Sections 197-c and 201 of the New York City Charter for an amendment to the Zoning Map, Section No. 21a, by establishing within an existing R3-1 District a C2-2 District bounded by Pelton Place, Elizabeth Avenue, a line perpendicular to the westerly streetline of Elizabeth Avenue distant 115 feet southerly (as measured along the streetline) from the point of intersection of the southerly streetline of Pelton Place and the westerly streetline of Elizabeth Avenue, Bement Avenue, and Richmond Terrace; Borough of Staten Island, Community District 1, as shown on a diagram (for illustrative purposes only) dated March 26, 2018, and subject to the conditions of CEQR Declaration E-441.

PRECONSIDERED L.U. NOS. 164 AND 165 ARE RELATED

PRECONSIDERED L.U. 164

*The public hearing on this item was held on July 17, 2018
and closed. It was laid over by the Subcommittee on
Zoning and Franchises*

1601 DEKALB AVENUE REZONING

BROOKLYN CB - 4

C 180148 ZMK

Application submitted by 1601 DeKalb Avenue Owner, LLC, pursuant to Sections 197-c and 201 of the New York City Charter for an amendment of the Zoning Map, Section No. 13b:

1. changing from an R6 District to an R6B District property bounded by Hart Street, a line 400 feet northeasterly of Irving Avenue, DeKalb Avenue, and a line 350 feet northeasterly of Irving Avenue;
2. changing from an M1-1 District to an R7A District property bounded by Hart Street, Wyckoff Avenue, DeKalb Avenue, and a line 400 feet northeasterly of Irving Avenue; and
3. establishing within the proposed R7A District a C2-4 District bounded by Hart Street, Wyckoff Avenue, DeKalb Avenue, and a line 100 feet southwesterly of Wyckoff Avenue;

as shown on a diagram (for illustrative purposes only) dated February 12, 2018, and subject to the conditions of CEQR Declaration E-465.

PRECONSIDERED L.U. 165

*The public hearing on this item was held on July 17, 2018
and closed. It was laid over by the Subcommittee on
Zoning and Franchises*

1601 DEKALB AVENUE REZONING

BROOKLYN CB - 4

N 180149 ZRK

Application submitted by 1601 DeKalb Avenue Owner, LLC, pursuant to Section 201 of the New York City Charter, for an amendment of the Zoning Resolution of the City of New York, modifying Appendix F for the purpose of establishing a Mandatory

Inclusionary Housing area.

Matter underlined is new, to be added;

Matter ~~struck out~~ is to be deleted;

Matter within # # is defined in Section 12-10;

* * * indicates where unchanged text appears in the Zoning Resolution.

* * *

APPENDIX F

Inclusionary Housing Designated Areas and Mandatory Inclusionary Housing Areas

* * *

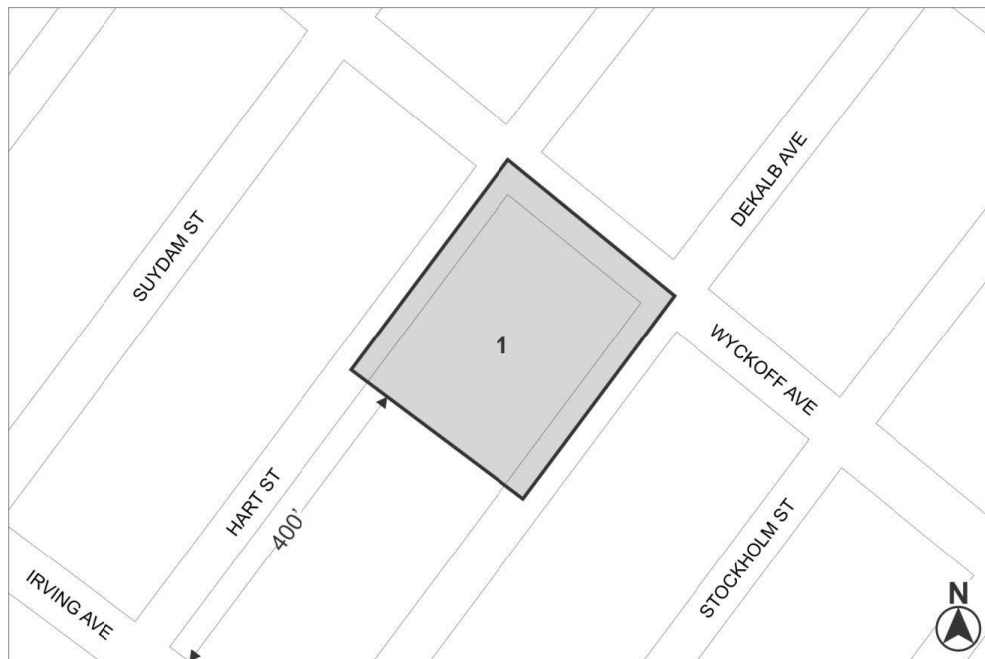
BROOKLYN

* * *

Brooklyn Community District 4

* * *

Map 2 - [date of adoption]



the southern curbline of West 131st Street to a point on a line extending southerly from the western property line of 161-163 West 131st Street, then northerly along the western property line of 161-163 West 131st Street and along the western property line of 166 West 132nd Street to the northern curbline of West 132nd Street, then westerly along the northern curbline of West 132nd Street to a point on a line extending southerly from the western property line of 161 West 132nd Street, then northerly along the western property line of 161 West 132nd Street, then easterly along the northern property lines of 161 West 132nd Street to 103 West 132nd Street, then southerly along the eastern property line of 103 West 132nd Street, extending southerly across West 132nd Street and southerly along the eastern property lines of 102 West 132nd Street and 103 West 131st Street to the northern curbline of West 131st Street, then westerly along the northern curbline of West 131st Street to a point on a line extending northerly from the eastern property line of 104 West 131st Street, then southerly along the eastern property line of 104 West 131st Street, then easterly along the northern property line of 103 West 130th Street, then southerly along the eastern property line of 103 West 130th Street to the southern curbline of West 130th Street, then easterly to the point of beginning

L.U. No. 152

FIREHOUSE, ENGINE COMPANIES 264 & 328/LADDER COMPANY 134
QUEENS CB - 14 **20185493 HIQ (N 180440 HIQ)**

The proposed designation by the Landmark Preservation Commission [DL-507/LP-2609] pursuant to Section 3020 of the New York City Charter of Firehouse, Engine Companies 264 & 328/Ladder Company 134, located at 16-15 Central Avenue (Tax Map Block 15559, Lot 25 in part), as historic landmarks.

L.U. No. 153

53RD (NOW 101ST STREET) PRECINCT POLICE STATION
QUEENS CB - 14 **20185494 HIQ (N 180449 HIQ)**

The proposed designation by the Landmark Preservation Commission [DL-507/LP-2610] pursuant to Section 3020 of the New York City Charter of 53rd (now 101st) Precinct Police Station, located at 16-12 Mott Avenue (Tax Map Block 15557, Lot 4), as historic landmarks.

L.U. No. 175

NYPD EVIDENCE STORAGE

Application submitted by the New York City Police Department and the Department of Citywide Administrative Services, pursuant to Section 197-c of the New York City Charter, for the acquisition of property located at 700 Columbia Street (Block 612, Lot 250 and p/o Lot 205) for continued use as a vehicular evidence storage facility.

L.U. No. 176**NYPD BOMB SQUAD HEADQUARTERS**

Application submitted by the New York Police Department and the Department of Citywide Administrative Services, pursuant to Section 197-c of the New York City Charter, for the site selection and acquisition of property located at 241 West 26th Street (Block 776, Lot 12) for use as the NYPD Bomb Squad Headquarters.

**SUBCOMMITTEE ON PLANNING, DISPOSITIONS AND CONCESSIONS**

The Subcommittee on Planning, Dispositions and Concessions will hold a public hearing on the following matters in the **Committee Room, City Hall**, New York City, New York 10007, commencing at **2:00 P.M., Tuesday, August 14, 2018:**

L.U. NOS. 177 AND 178 ARE RELATED**L.U. No. 177****THIRD PARTY TRANSFER PROGRAM, IN REM ACTION NO. 56**

Application submitted by the New York City Department of Housing Preservation and Development pursuant to Section 577 of Article XI of the Private Housing Finance Law for approval of a new real property tax exemption, for property subject to a final judgment of foreclosure in the Third Party Transfer Program, Queens, In Rem Action No. 56, located in the Borough of Queens, Community District 14, Council District 31.

L.U. No. 178

Application submitted by the New York City Department of Housing Preservation and Development pursuant to Article 16 of the General Municipal Law requesting the approval of a new urban development area project and the exemption from real property taxes pursuant to Section 694 of the General Municipal Law and Section 577 of Article XI of the Private Housing Financing Law, for properties subject to a final judgment of foreclosure in the Third Party Transfer Program, Queens, In Rem Action No. 56, located in the Borough of Queens, Community Districts 2 and 14, Council Districts 26 and 31.

L.U. NOS. 179 AND 180 ARE RELATED

L.U. No. 179

THIRD PARTY TRANSFER PROGRAM, IN REM ACTION NO. 53

BROOKLYN CBs - 1, 3, 16

20185474 HAK

Application submitted by the New York City Department of Housing Preservation and Development pursuant to Section 577 of Article XI of the Private Housing Finance Law for approval of a new real property tax exemption, for properties subject to a final judgment of foreclosure in the Third Party Transfer Program, Brooklyn, In Rem Action No. 53, located in the Borough of Brooklyn, Community Districts 1, 3, and 16, Council Districts 34, 36, and 37.

L.U. No. 180

THIRD PARTY TRANSFER PROGRAM, IN REM ACTION NO. 53

BROOKLYN CBs - 1, 3-5, 7, 8, 13-17

20185475 HAK

Application submitted by the New York City Department of Housing Preservation and Development pursuant to Article 16 of the General Municipal Law requesting the approval of a new urban development area project and the exemption from real property taxes pursuant to Section 694 of the General Municipal Law and Section 577 of Article XI of the Private Housing Financing Law, for properties subject to a final judgment of foreclosure in the Third Party Transfer Program, Brooklyn, In Rem Action No. 53, located in the Borough of Brooklyn, Community Districts 1, 3, 4, 5, 7, 8, 13, 14, 15, 16, and 17, Council Districts 34, 35, 36, 37, 38, 40, 41, 42, and 47.

L.U. NOS. 181 AND 182 ARE RELATED

L.U. No. 181

**THIRD PARTY TRANSFER PROGRAM, IN REM ACTION NO. 52
BRONX CBs - 2-4, 7 20185476 HAX**

Application submitted by the New York City Department of Housing Preservation and Development pursuant to Section 577 of Article XI of the Private Housing Finance Law for approval of a new real property tax exemption, for properties subject to a final judgment of foreclosure in the Third Party Transfer Program, Bronx, In Rem Action No. 52, located in the Borough of the Bronx, Community Districts 2, 3, 4, and 7, Council Districts 14, 16, and 17.

L.U. No. 182

**THIRD PARTY TRANSFER PROGRAM, IN REM ACTION NO. 52
BRONX CBs - 1-7, 9, 12 20185477 HAX**

Application submitted by the New York City Department of Housing Preservation and Development pursuant to Article 16 of the General Municipal Law requesting the approval of a new urban development area project and the exemption from real property taxes pursuant to Section 694 of the General Municipal Law and Section 577 of Article XI of the Private Housing Financing Law, for properties subject to a final judgment of foreclosure in the Third Party Transfer Program, Bronx, In Rem Action No. 52, located in the Borough of the Bronx, Community Districts 1, 2, 3, 4, 5, 6, 7, 9, and 12, Council Districts 8, 11, 12, 14, 15, 16, and 17.

L.U. No. 183

**TRIPLE HDFC, HPO, FY19
MANHATTAN CB - 11 20195011 HAM**

Application submitted by the New York City Department of Housing Preservation and Development pursuant to Section 577 of Article XI of the Private Housing Finance Law for approval of a new real property tax exemption for property located at Block 1655, Lot 15; Block 1708, Lot 48; Block 1795, Lot 24; and termination of the prior exemption, Community District 11, Borough of Manhattan, Council District 8.

L.U. No. 184

638-640 RIVERSIDE DRIVE/TMN209G2 - ARTICLE XI

MANHATTAN CB - 9

20195013 HAM

Application submitted by the New York City Department of Housing Preservation and Development pursuant to Section 577 of Article XI of the Private Housing Finance Law for approval of a new real property tax exemption for property located at Block 2088, Lot 74, and termination of the prior exemption, Community District 9, Borough of Manhattan, Council District 7.

L.U. No. 185

642-644 RIVERSIDE DRIVE/TMN209G - ARTICLE XI

MANHATTAN CB - 9

20195014 HAM

Application submitted by the New York City Department of Housing Preservation and Development pursuant to Section 577 of Article XI of the Private Housing Finance Law for approval of a new real property tax exemption for property located at Block 2088, Lot 114, and termination of the prior exemption, Community District 9, Borough of Manhattan, Council District 7.

L.U. No. 186

NUEVA ERA APARTMENTS - ARTICLE XI

MANHATTAN CB - 12

20195015 HAM

Application submitted by the New York City Department of Housing Preservation and Development pursuant to Section 577 of Article XI of the Private Housing Finance Law for approval of a new real property tax exemption for property located at Block 2152, Lots 36 and 38, and termination of the prior exemption, Community District 12, Borough of Manhattan, Council District 10.

L.U. No. 187

DESHLER APARTMENTS - ARTICLE XI

MANHATTAN CB - 10

20195016 HAM

Application submitted by the New York City Department of Housing Preservation and Development pursuant to Section 577 of Article XI of the Private Housing Finance Law for approval of a new real property tax exemption for property located at Block 1823, Lots 58 and 61, and termination of the prior exemption, Community District 10, Borough of Manhattan, Council District 9.

L.U. No. 157

*The public hearing on this item was held on **July 17, 2018**
and closed. It was laid over by the Subcommittee on
Planning, Dispositions and Concessions*

286 WEST 151ST STREET

MANHATTAN CB - 10

20185529 HAM

Application submitted by the New York City Department of Housing Preservation and Development pursuant to Section 577 of Article XI of the Private Housing Finance Law for approval of a new real property tax exemption for property located at Block 2036, Lot 53, and termination of the prior exemption, Community District 10, Borough of Manhattan, Council District 9.



THE LAND USE COMMITTEE

The Land Use Committee will hold a meeting in the **Committee Room, City Hall,** New York City, New York 10007, commencing at **11:00 A.M. on Wednesday, August 15, 2018,** to consider all items reported out of the Subcommittees at the meetings held July 17, 2018 and August 14, 2018, and conduct such other business as may be necessary.